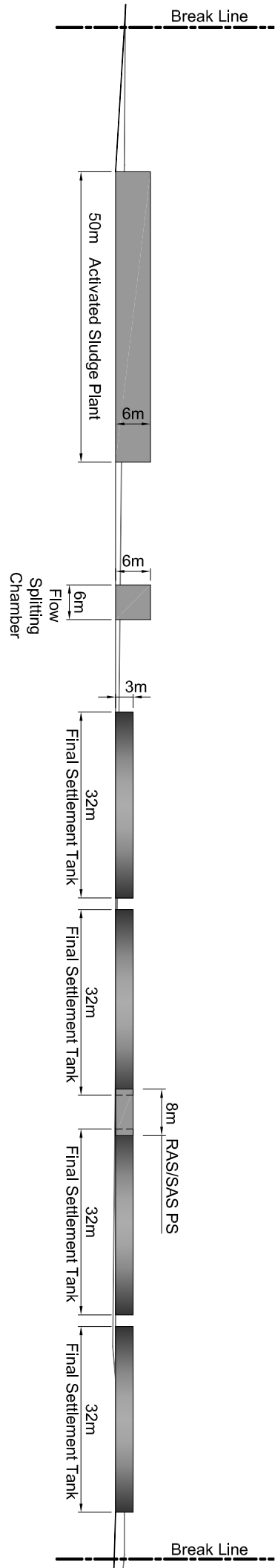
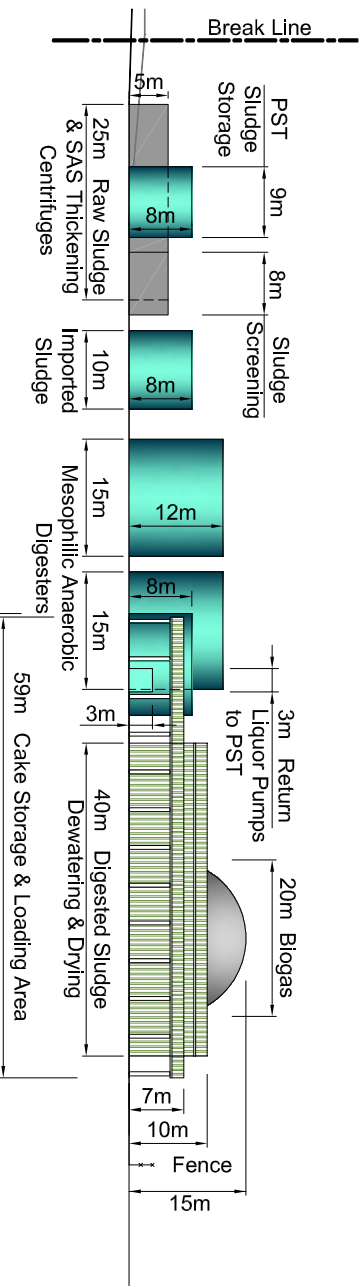


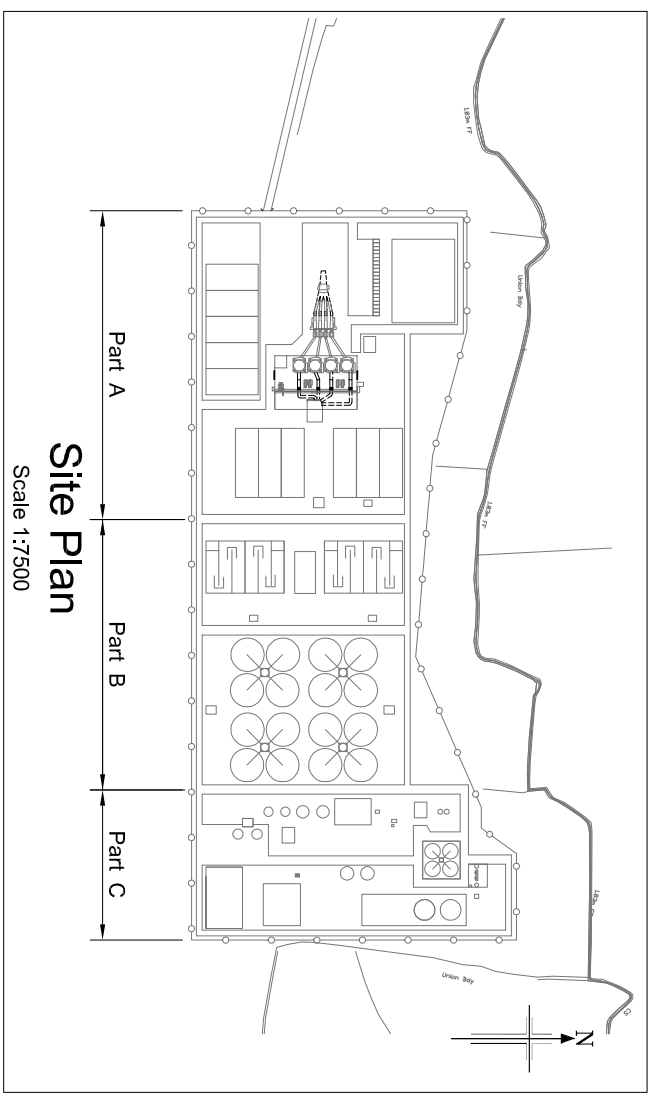
Part Elevation Looking North - Part A
 Scale 1:1000



Part Elevation Looking North - Part B
 Scale 1:1000



Part Elevation Looking North - Part C
 Scale 1:1000



Site Plan
 Scale 1:7500

© Ordnance Survey Ireland.
 All rights reserved. Licence number
 2012/24/CCMA/ Fingal County Council.

- Notes :
1. This drawing is not to be scaled. Figured dimensions only to be taken.
 2. This drawing is for indicative use only.
 3. 38kV Power line passes through the proposed land boundary. Power line to be re-routed around site boundary.
 4. Refer to drawing No. 9B 'Clonshagh: Indicative Layout' and drawing No. 5 'Indicative WWTP Layout' for information.



JACOBS **TOBIN**
 Project: FINGAL COUNTY COUNCIL
 Project: GREATER DUBLIN DRAINAGE SCHEME

Drawing title: **ALTERNATIVE SITES ASSESSMENT AND ROUTE SELECTION REPORT (Phase 4)**
 Drawing number: **CLONSHAGH (CLONSHAGH) (EMERGING PREFERRED SITE) WWTP INDICATIVE ELEVATIONS**
 Drawing status: **ISSUED**

Scale	As Shown @ A3	DO NOT SCALE
Jacobs No.	32102900	
Client no.		
Drawing number	Drawing 9C	Rev A

This drawing is not to be used in whole or part other than for the intended purpose of the project as defined on this drawing. Refer to the contract for full terms and conditions.